

Highway Recommendations

Proposals that address identified needs through 2045



McDOWELL COUNTY

part of the Foothills Regional
Comprehensive Transportation Plan

Highway Features

	Proposal ID #	Improve	New Location
Congestion / Mobility (e.g., add lanes)	#		
Access Management / Operations (e.g., add median)	#		
Modernization (e.g., widen lanes, add turn lanes)	#		
Other (e.g., safety, economic development)	#		
Interchange	#		
Bridge / Overpass	#		
Intersection	#		

Other Features

Studied Roads

0 0.5 1 2 3 4 5 6 7 Miles

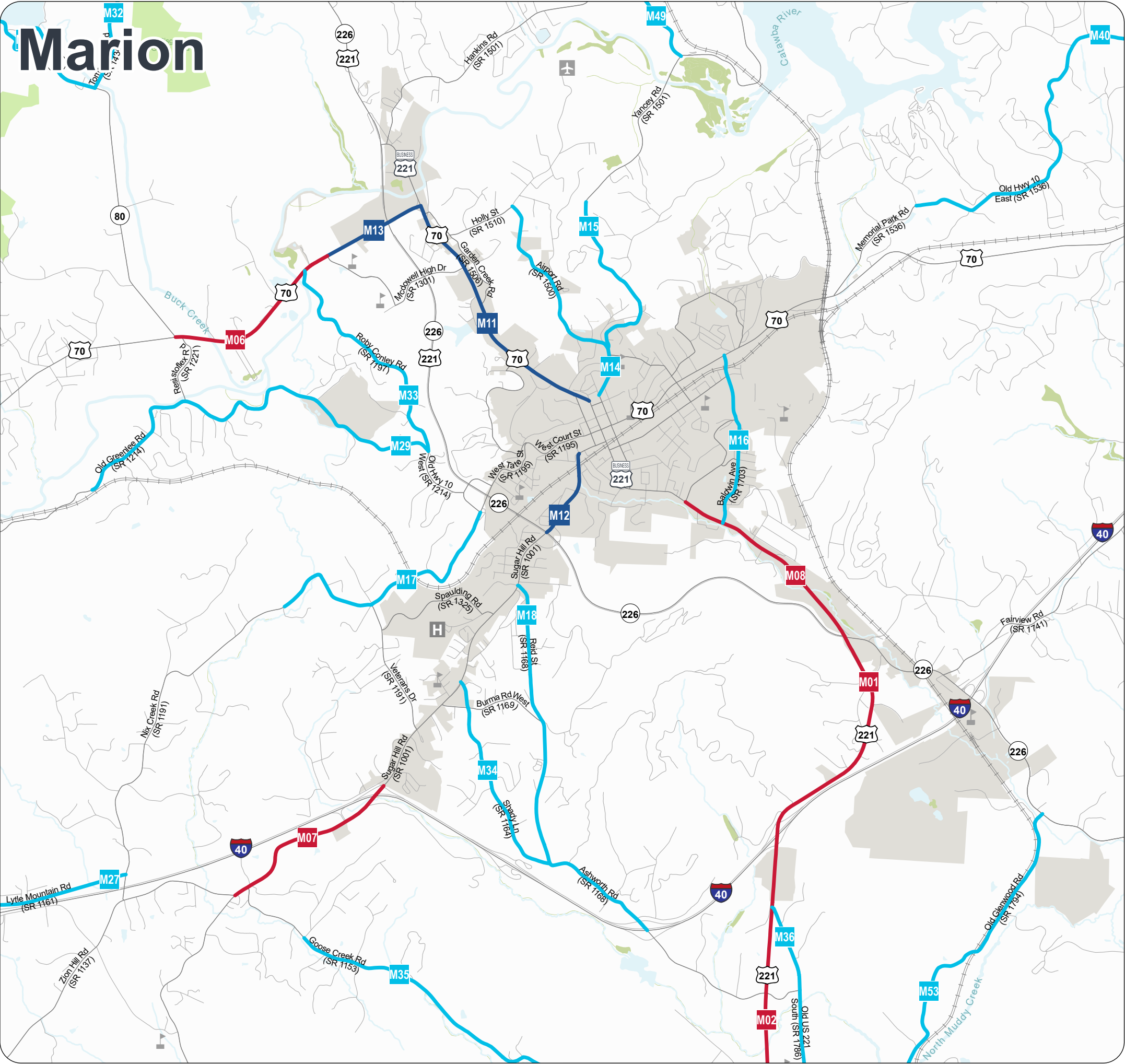
Sheet 2A of 4

Base map date: March 18, 2018

Legal Disclaimer

These concepts will need additional analysis to meet state and federal environmental regulations, to determine final locations and designs, and to be funded for implementation. Local zoning or subdivision ordinances may require the dedication of right of way based on the concepts shown on the Comprehensive Transportation Plan and local collector street plans, based on N.C.G.S. § 136-66.2 and § 136-66.10.

RECOMMENDED
Plan Date: June 6, 2023



Highway Recommendations

Proposals that address identified needs through 2045



McDOWELL COUNTY Marion Inset

part of the Foothills Regional
Comprehensive Transportation Plan

Highway Features

	Proposal ID #	Improve	New Location
Congestion / Mobility (e.g., add lanes)	#		
Access Management / Operations (e.g., add median)	#		
Modernization (e.g., widen lanes, add turn lanes)	#		
Other (e.g., safety, economic development)	#		
Interchange	#		
Bridge / Overpass	#		
Intersection	#		

Other Features

Studied Roads



More plan info:
qrco.de/isothermal-ctp



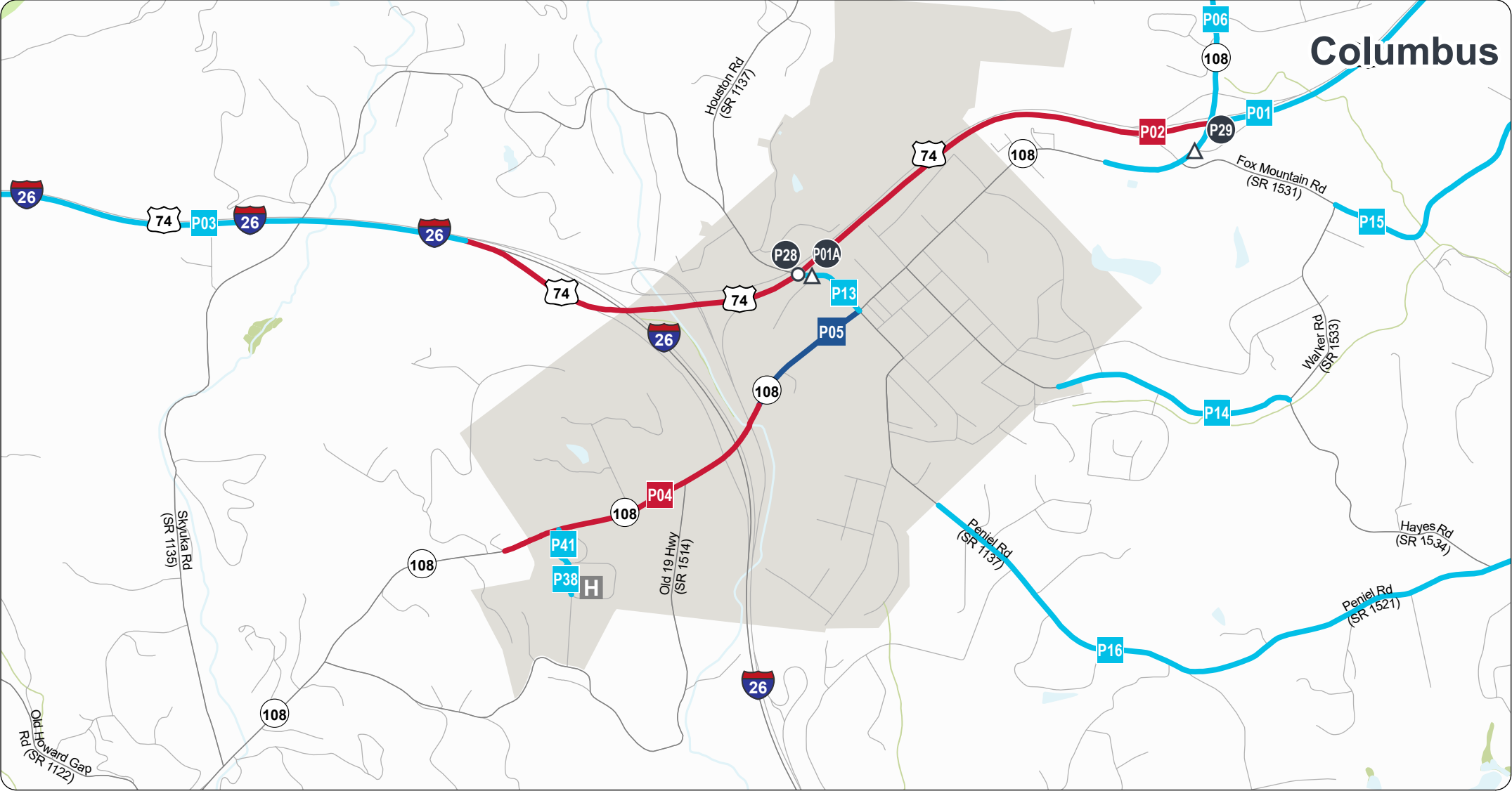
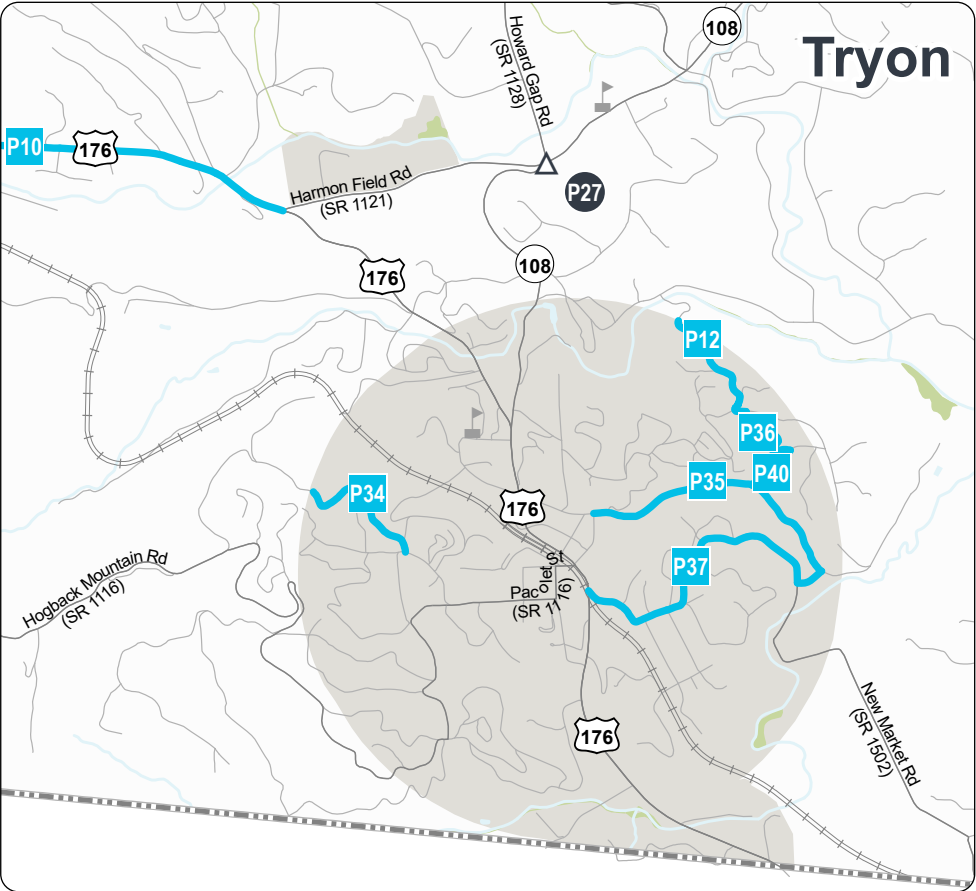
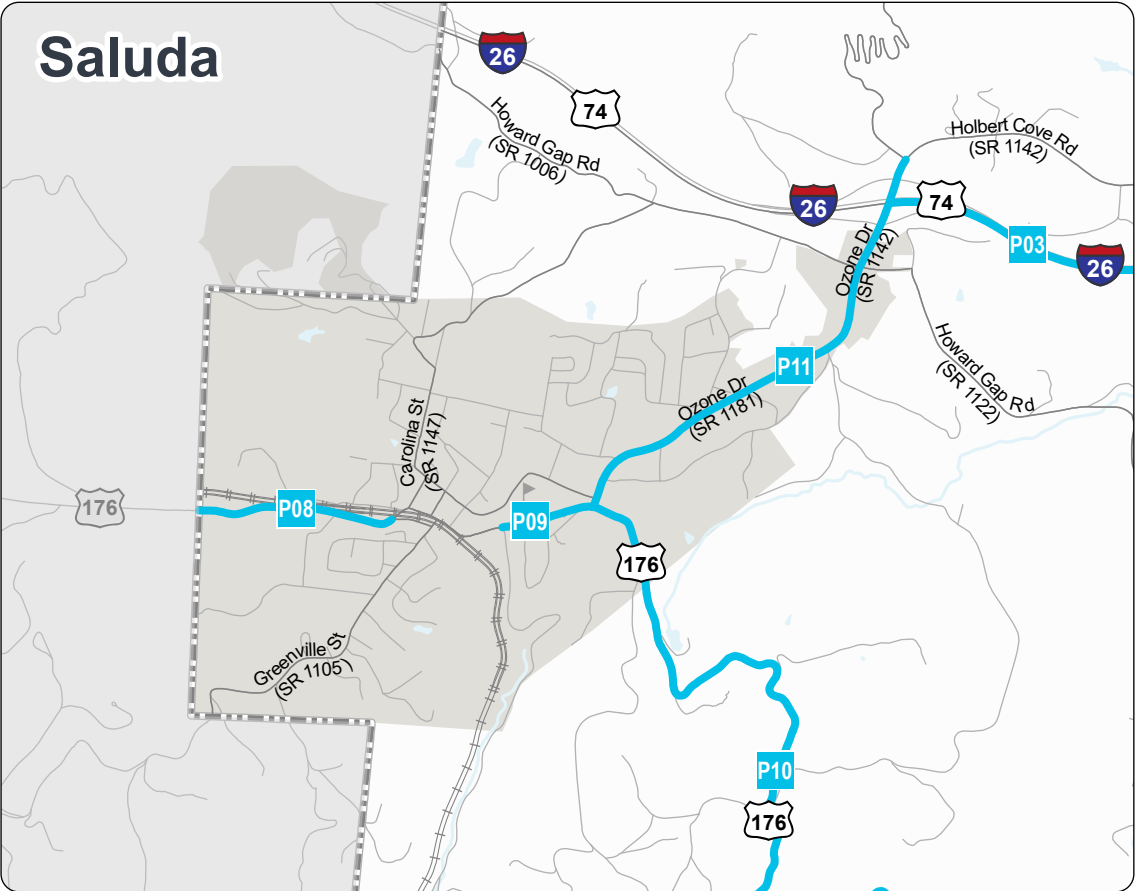
Sheet 2B of 4

Base map date: March 18, 2018

Legal Disclaimer

These concepts will need additional analysis to meet state and federal environmental regulations, to determine final locations and designs, and to be funded for implementation. Local zoning or subdivision ordinances may require the dedication of right of way based on the concepts shown on the Comprehensive Transportation Plan and local collector street plans, based on N.C.G.S. § 136-66.2 and § 136-66.10.

RECOMMENDED
Plan Date: June 6, 2023



Highway Recommendation Insets

Proposals that address identified needs through 2045



POLK COUNTY

part of the Foothills Regional
Comprehensive Transportation Plan

Highway Features

	Proposal ID #	Improve	New Location
Congestion / Mobility (e.g., add lanes)	#	—	- - -
Access Management / Operations (e.g., add median)	#	—	- - -
Modernization (e.g., widen lanes, add turn lanes)	#	—	- - -
Other (e.g., safety, economic development)	#	—	- - -
Interchange	#	□	■
Bridge / Overpass	#	○	●
Intersection	#	△	▲

Other Features

Studied Roads



More plan info:
qrco.de/isothermal-ctp

0.0 0.15 0.3 0.45 0.6 0.75 0.9 1.05
Miles

Sheet 2B of 3

Base map date: March 18, 2018

Legal Disclaimer

These concepts will need additional analysis to meet state and federal environmental regulations, to determine final locations and designs, and to be funded for implementation. Local zoning or subdivision ordinances may require the dedication of right of way based on the concepts shown on the Comprehensive Transportation Plan and local collector street plans, based on N.C.G.S. § 136-66.2 and § 136-66.10.

RECOMMENDED
Plan Date: June 6, 2023

Lake Lure & Chimney Rock

This map illustrates the Lake Lure & Chimney Rock area. Key features include:

- Roads:**
 - US Route 64 (labeled 64)
 - US Route 74-A (labeled 74-A)
 - SR 1300 (labeled Buffalo Creek Rd)
 - SR 1183 (labeled Island Creek Rd)
 - SR 7300 (labeled Terrace Dr)
- Trails:**
 - R04 (dashed red line)
 - R53 (orange line)
 - R54 (blue line)
 - R15 (blue line)
 - R16 (blue line)
 - R55 (blue line)
 - R56 (blue line)
 - R24 (blue line)
- Landmarks:**
 - Lake Lure
 - Broad River
 - Pool Creek
 - Buffalo Creek
 - Cane Creek
 - Island Creek
- Other Features:**
 - Chimney Rock (labeled DNR CHIMNEY ROCKS)
 - Island Creek Rd (SR 1183)
 - Buffalo Creek Rd (SR 1300)
 - Island Creek Rd (SR 1183)
 - Island Creek Rd (SR 1183)

An inset map shows a detailed view of the area around Pool Creek, highlighting the trails R04, R55, and R56, and the roads 64 and 74-A.

A map of Ellenboro, Oregon, highlighting its location within a larger regional context. The map shows the town of Ellenboro, shaded in light gray, situated at the intersection of several major roads. Key roads include R30 (Piney Mtn Church Rd (SR 1007)) running north-south, R33 (Hollis Rd (SR 1749)) running east-west, and R01 (Ellenboro Henrietta Rd (SR 1920)) running south-north. The town is also near the intersection of Business 74. The map includes labels for 'R30', 'R33', 'R01', 'BUSINESS 74', 'Piney Mtn Church Rd (SR 1007)', 'Hollis Rd (SR 1749)', and 'Ellenboro Henrietta Rd (SR 1920)'. The word 'Ellenboro' is prominently displayed in the upper right corner. The map also shows surrounding areas, including a large body of water (likely a reservoir or lake) to the west and south of the town, and various smaller roads and landmarks.

Tri-Cities (Rutherfordton, Spindale, Forest City), Ruth, & Bostic

This map illustrates the water utility service areas for the Tri-Cities region in South Carolina. The utilities shown include:

- Rutherfordton Water Utility** (RA)
- Spindale Water Utility** (R10, R11, R19, R22, R36, R38, R39, R40, R41, R44, R45, R46, R48, R49)
- Forest City Water Utility** (R01, R05, R08, R09, R12, R13, R23, R29, R30, R31, R32, R33, R34, R35, R36, R37, R38, R39, R40, R41, R42, R43, R44, R45, R46, R47, R48, R49)
- Ruth Water Utility** (R06, R07)
- Bostic Water Utility** (R02, R03, R04)

The map also shows major roads (US-74, SR-108, SR-221) and the location of the Catawba River and the South Carolina border.

Proposals that address identified needs through 2045



Proposal ID #	Improve	New Location
---------------	---------	--------------

#

□ ■

0 1

Δ ∇

Studied Roads



0 0.10 0.25 0.5 0.75 1 1.25 1.5 1.75 Miles

Base map date: March 18, 2018

These concepts will need additional analysis to meet state and federal environmental regulations, to determine final locations and designs, and to be funded for implementation. Local zoning or subdivision ordinances may require the dedication of right of way based on the concepts shown on the Comprehensive Transportation Plan and local collector street plans, based on N.C.G.S. § 136-66.2 and § 136-66.10.

RECOMMENDED
Plan Date: June 6, 2023